



**Lake District
National Park**

PUBLIC PATH NOTICE

THE LAKE DISTRICT NATIONAL PARK AUTHORITY

PUBLIC RIGHTS OF WAY AFFECTED BY WEST COAST PYLON RE-CABLING

TEMPORARY PROHIBITION OF TRAFFIC ORDER 2026

NOTICE IS GIVEN that under Section 14(1) of the Road Traffic Regulation Act 1984, the Lake District National Park Authority has made an order dated 2 April 2026. The effect of the order is to prohibit all public traffic for all purposes from proceeding over various footpaths and bridleways in the parishes of Bootle, Drigg and Carleton, Muncaster, Waberthwaite and Whicham Parish, to enable works to install new power lines.

The notice and plans showing the route concerned may be inspected during normal office or opening hours at the National Park Authority, Wayfaring House, Murley Moss, Oxenholme Road, Kendal, LA9 7RL; at Cumberland Council Customer Services, Market Hall, Whitehaven, CA28 7JG; and at Bootle Post Office, 4 Main Street, Bootle, LA19 5TF; and online at www.lakedistrict.gov.uk/rowclosures.

The order will take effect on 14 April 2026 and will continue in force for six months. The works will be completed in sections, and the order will only be in force over those paths affected by the works at any given time. Signage will be erected indicating when closures are in effect on individual paths. At all other times the paths will be accessible as normal. There are no suitable alternative routes when closures are in effect. If the works have not been completed during this period the order may be extended for a further period with the approval of the Secretary of State.

Authority Solicitor, 2 April 2026



**Lake District
National Park**

ROAD TRAFFIC REGULATION ACT 1984

THE LAKE DISTRICT NATIONAL PARK AUTHORITY

**PUBLIC RIGHTS OF WAY AFFECTED BY WEST COAST
PYLON RE-CABLING**

TEMPORARY PROHIBITION OF TRAFFIC ORDER 2026

DATED:	2 April 2026
File Reference:	1410.003(293)
Minute Reference:	Ranger Team Leaders
Archive Reference:	AM36
Date in force (date of closure):	14 April 2026



Lake District National Park

PUBLIC PATH ORDER

ROAD TRAFFIC REGULATION ACT 1984

THE LAKE DISTRICT NATIONAL PARK AUTHORITY

PUBLIC RIGHTS OF WAY AFFECTED BY WEST COAST PYLON RE-CABLING

TEMPORARY PROHIBITION OF TRAFFIC ORDER 2026

WHEREAS the Lake District National Park Authority (hereinafter referred to as "the Authority") being the Agent for Cumberland Council for the footpaths and bridleways specified in the schedule hereto attached, is satisfied that all public traffic on the said highways should be prohibited to enable works to install new power lines.



NOW THEREFORE the Authority in exercise of the powers under Section 14(1) of the Road Traffic Regulation Act 1984 (as amended) and all other powers enabling them in that behalf HEREBY MAKE the following order:

- 1 No public traffic shall proceed along those sections of the footpaths and bridleways between the Ordnance Survey grid references specified in the schedule below.
2 The Interpretation Act 1978 shall apply for the interpretation of this order as it applies for the interpretation of an Act of Parliament.
3 This order shall come into operation on 14 April 2026 and will continue in force for six months, or until the works have been completed, whichever is the earlier. The works will be completed in sections, and the order will only be in effect over those paths affected by the works at any given time. Signage will be erected indicating when the order is in effect on individual paths.
4 This order may be cited as the Lake District National Park Authority (Public Rights of Way Affected by West Coast Pylon Re-Cabbling) Temporary Prohibition of Traffic Order 2026.

2 April 2026

Executed as a deed by affixing the Common Seal of LAKE DISTRICT NATIONAL PARK AUTHORITY in the presence of:

Authorised Signatory



SCHEDULE 1

Parish	Right of Way	From (SD)	To (SD)
Whicham	FP 430001	1325 8249	1321 8223
Whicham	FP 430004	1353 8262	1361 8214
Whicham	FP 430008	0986 8468	1100 8422
Whicham	FP 430009	0910 8663	1108 8449
Whicham	FP 430015	1256 8276	1299 8201
Whicham	FP 430028	0907 8669	0957 8679
Bootle	FP 402009	0880 9246	0916 9082
Bootle	FP 402010	0855 9033	0909 9070
Bootle	FP 402029	0884 9206	0922 9209
Waberthwaite	FP 428012	0935 9358	1037 9369
Waberthwaite	FP 428019	1000 9504	0953 9411
Waberthwaite	BW 428022	0990 9459	1032 9379
Waberthwaite	FP 428027	0922 9209	0980 9215
Muncaster	FP 418008	0874 9614	0932 9662
Muncaster	BW 418029	0864 9482	0975 9496
Drigg and Carleton	FP 405004	0760 9834	0770 9871
Drigg and Carleton	FP 405014	0843 9796	0884 9718
Drigg and Carleton	BW 405018	0821 9801	0884 9830

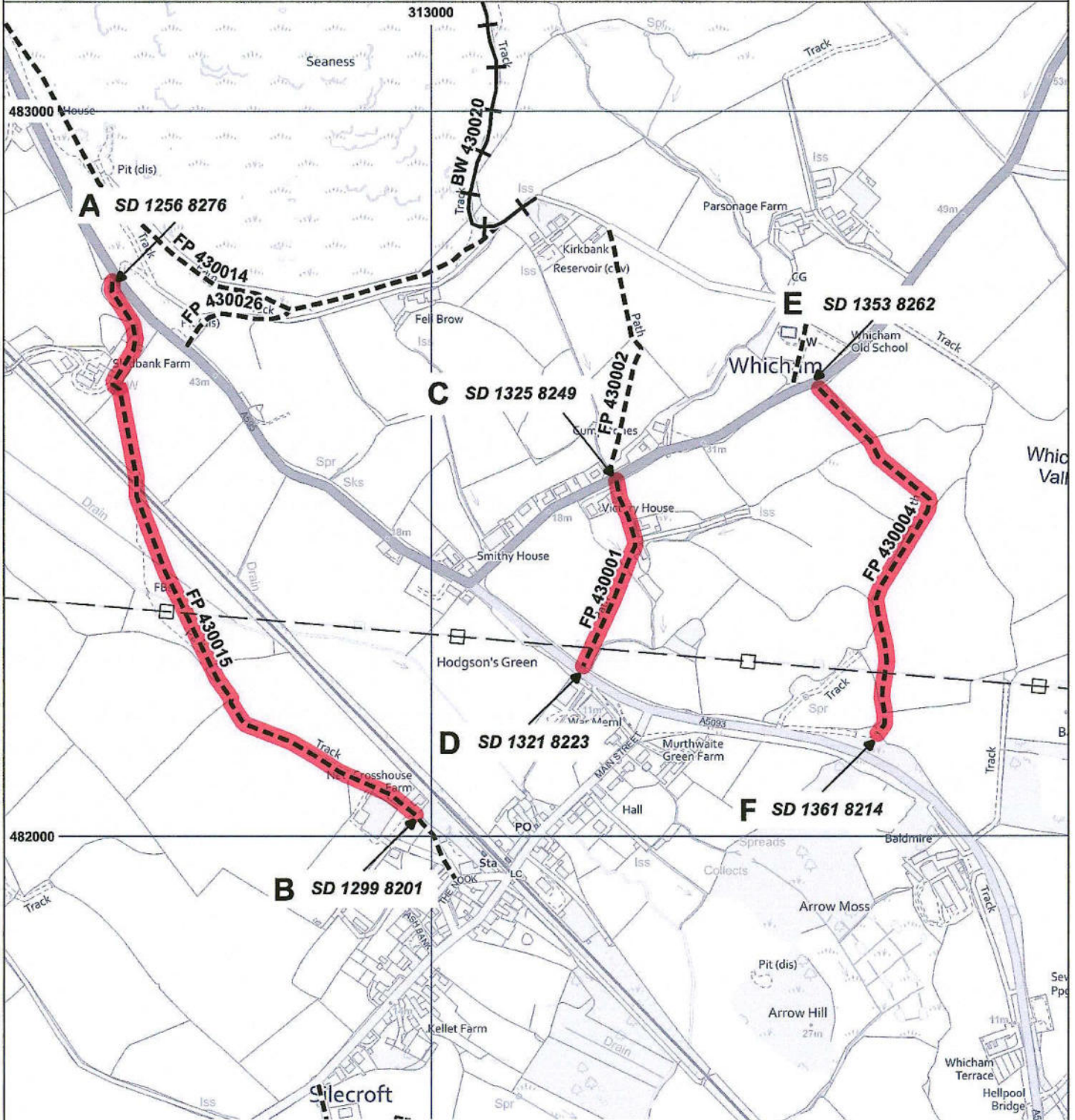
Temporary Traffic Regulation Closure of public rights of way affected by west coast pylon re-cabling works



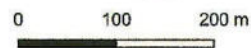
Lake District
National Park

Road Traffic Regulation Act 1984

PLAN 1



This copy has been made by or with the authority of the Chief Executive of the LDNPA (on behalf of the Highway Authority) pursuant to section 47 of the Copyright, Designs and Patents Act 1988 (the Act). Unless the Act provides a relevant exception to copyright, the copy must not be copied without the prior written permission of the copyright owner.



Scale at A4: 1:7,500



© Crown copyright and database right 2026
Ordnance Survey AC0000807483

You are not permitted to copy, sub-licence, distribute or sell any of this data to third parties in any form

I:\...\Closures & TRO
s14\Plan1_430001_004_015.qgs

- Route closed
- Electricity transmission line
- Other public rights of way
- Footpath
- Bridleway

Centre of map:
SD 1314 8232

Date Authored:
04/03/2026

Authorised signatory:



Date: 2/4/2026

Temporary Traffic Regulation Closure of public rights of way affected by west coast pylon re-cabling works




Lake District
National Park

Road Traffic Regulation Act 1984

PLAN 2



This copy has been made by or with the authority of the Chief Executive of the LDNPA (on behalf of the Highway Authority) pursuant to section 47 of the Copyright, Designs and Patents Act 1988 (the Act). Unless the Act provides a relevant exception to copyright, the copy must not be copied without the prior written permission of the copyright owner.



© Crown copyright and database right 2026
Ordnance Survey AC0000807483
You are not permitted to copy, sub-licence, distribute or sell any of this data to third parties in any form
I:\...Closures & TRO
s14\Plan2_430008_009_028.qgs

- Route closed
- Electricity transmission line
- England Coast Path
- Other public rights of way
- Footpath
- Bridleway

Centre of map:
SD 1016 8545
Date Authored:
04/03/2026

Authorised signatory:

Date: 2/4/2026

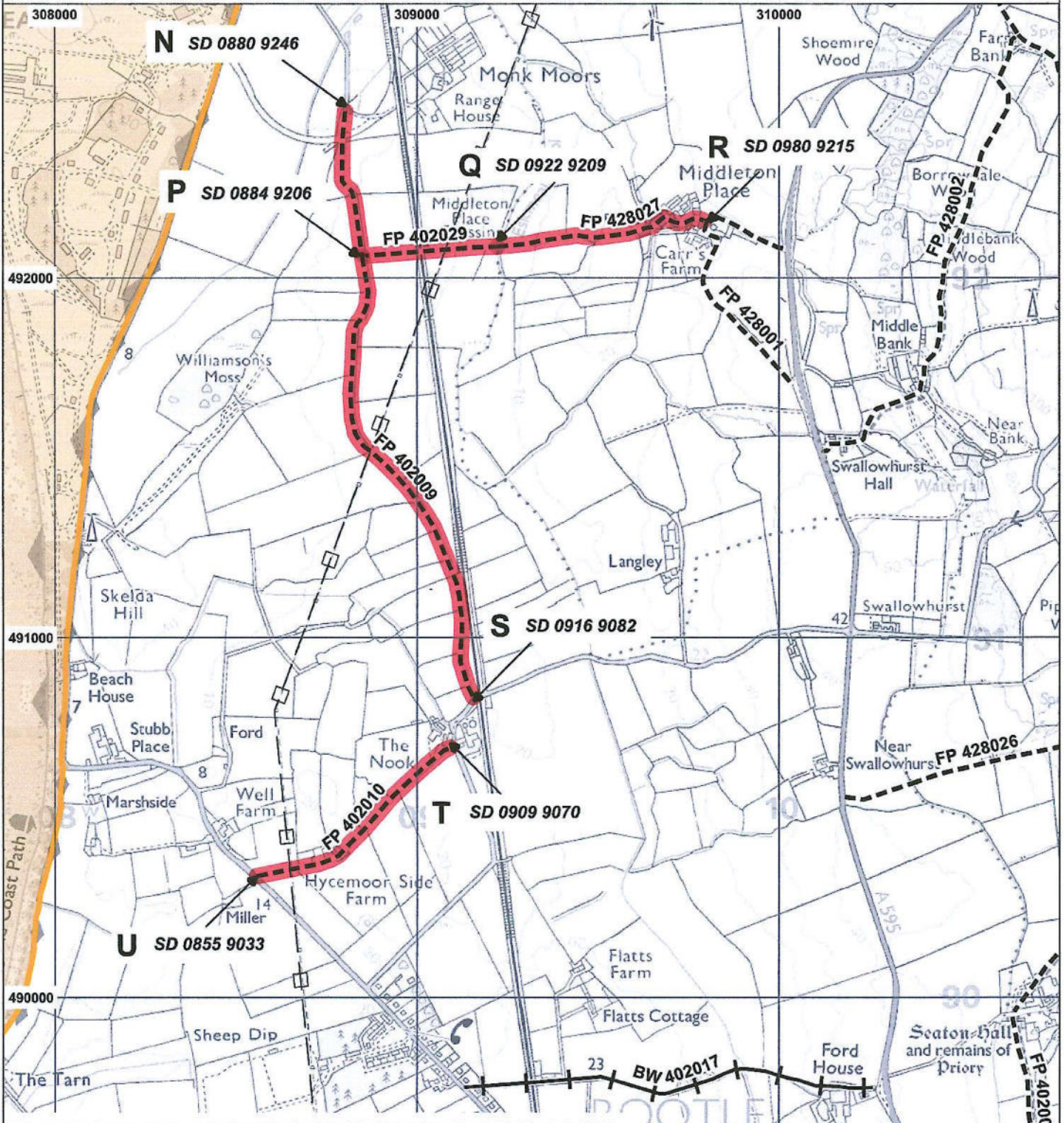
Temporary Traffic Regulation Closure of public rights of way affected by west coast pylon re-cabling works




Lake District
National Park

Road Traffic Regulation Act 1984

PLAN 3



This copy has been made by or with the authority of the Chief Executive of the LDNPA (on behalf of the Highway Authority) pursuant to section 47 of the Copyright, Designs and Patents Act 1988 (the Act). Unless the Act provides a relevant exception to copyright, the copy must not be copied without the prior written permission of the copyright owner.



© Crown copyright and database right 2026
Ordnance Survey AC0000807483
You are not permitted to copy, sub-licence, distribute or sell any of this data to third parties in any form
I:\...Closures & TRO
s14\Plan3_402010_009_029_009_027_428028.qgs

- Route closed
- Electricity transmission line
- England Coast Path
- Other public rights of way
- Footpath
- Bridleway

Centre of map:
SD 0931 9110

Date Authored:
26/02/2026

Authorised signatory:

Date: 2/4/2026

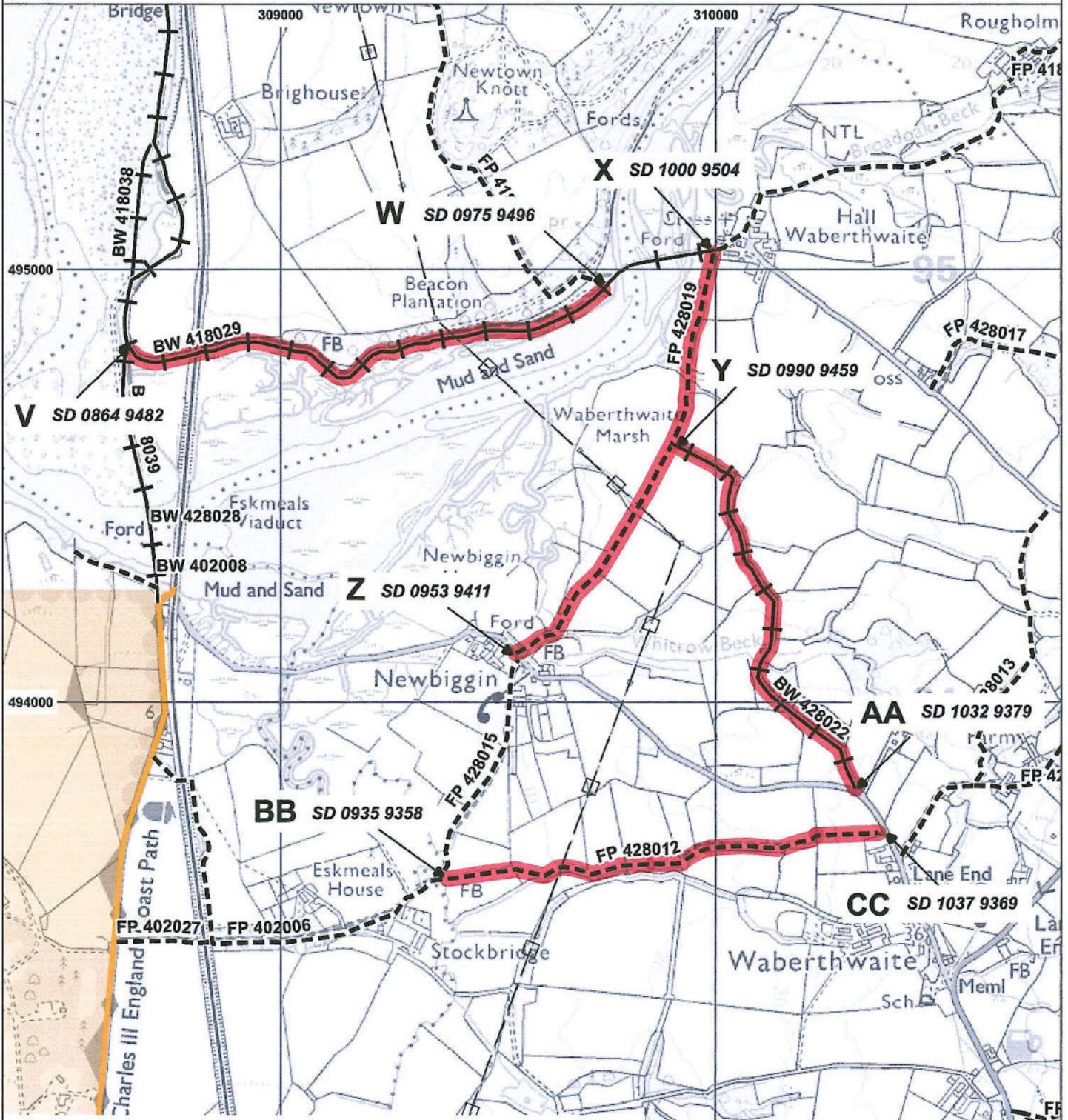
Temporary Traffic Regulation Closure of public rights of way affected by west coast pylon re-cabing works



Lake District
National Park

Road Traffic Regulation Act 1984

PLAN 4



This copy has been made by or with the authority of the Chief Executive of the LDNPA (on behalf of the Highway Authority) pursuant to section 47 of the Copyright, Designs and Patents Act 1988 (the Act). Unless the Act provides a relevant exception to copyright, the copy must not be copied without the prior written permission of the copyright owner.

0 150 300 m

Scale at A4: 1:12,500



© Crown copyright and database right 2026

Ordnance Survey AC0000807483

You are not permitted to copy, sub-licence, distribute or sell any of this data to third parties in any form

I:\...Closures & TRO
s14\Plan4_408012_022_019_418029_039.qgs

- Route closed
- Electricity transmission line
- England Coast Path

- Other public rights of way
- Footpath
 - Bridleway

Centre of map:
SD 0957 9423

Date Authored:
04/03/2026

Authorised signatory:



Date: 2/4/2026

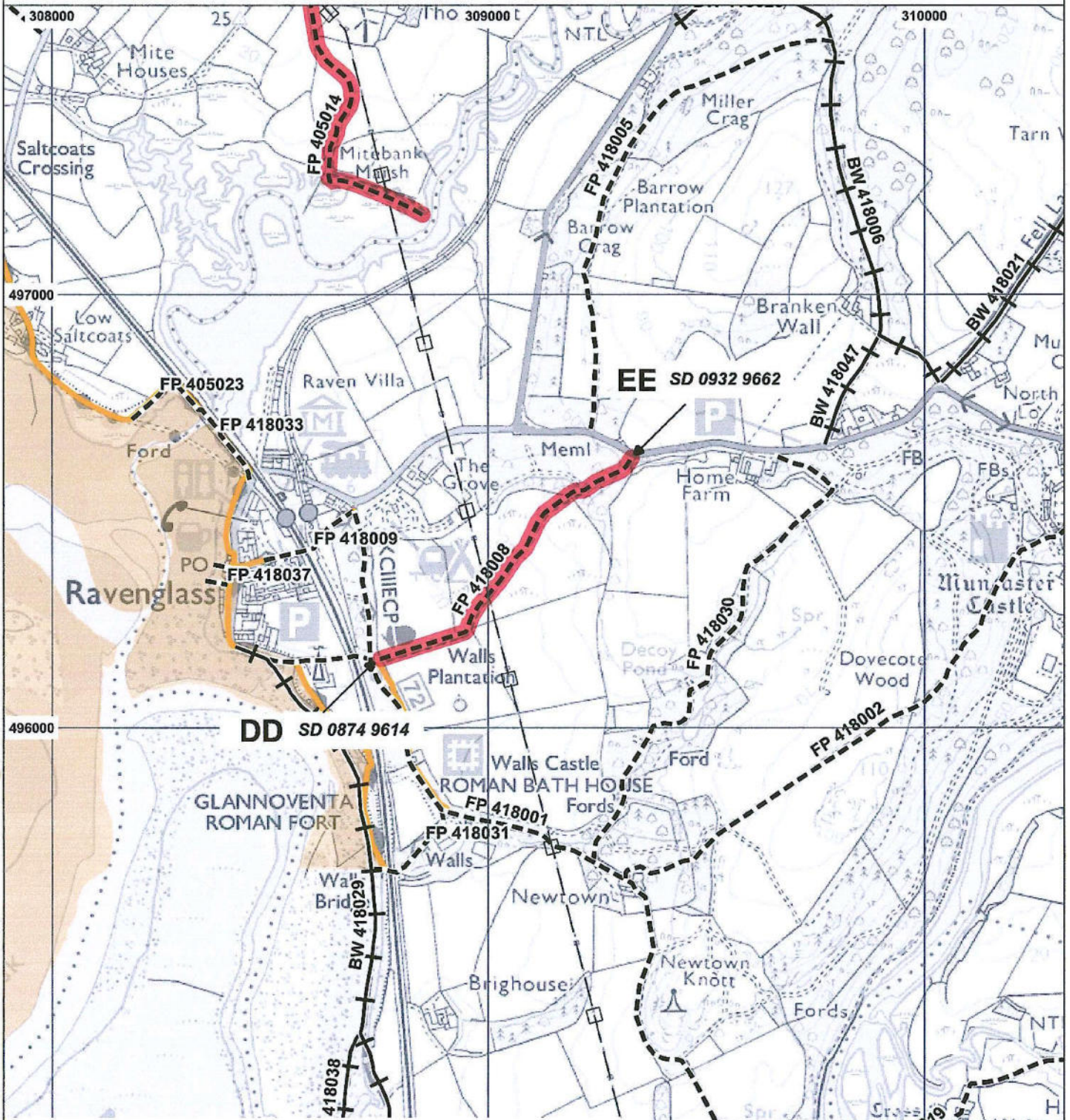
Temporary Traffic Regulation Closure of public rights of way affected by west coast pylon re-cabling works



Lake District
National Park

Road Traffic Regulation Act 1984

PLAN 5



This copy has been made by or with the authority of the Chief Executive of the LDNPA (on behalf of the Highway Authority) pursuant to section 47 of the Copyright, Designs and Patents Act 1988 (the Act). Unless the Act provides a relevant exception to copyright, the copy must not be copied without the prior written permission of the copyright owner.

0 150 300 m

Scale at A4: 1:12,500



© Crown copyright and database right 2026
Ordnance Survey AC0000807483

You are not permitted to copy, sub-licence, distribute or sell any of this data to third parties in any form

I:\...Closures & TRO s14\Plan5_418008.qgs

- Route closed
- Electricity transmission line
- England Coast Path

- Other public rights of way
- Footpath
- Bridleway

Centre of map:
SD 0910 9628

Date Authored:
26/02/2026

Authorised signatory:



Date: 2/4/2026

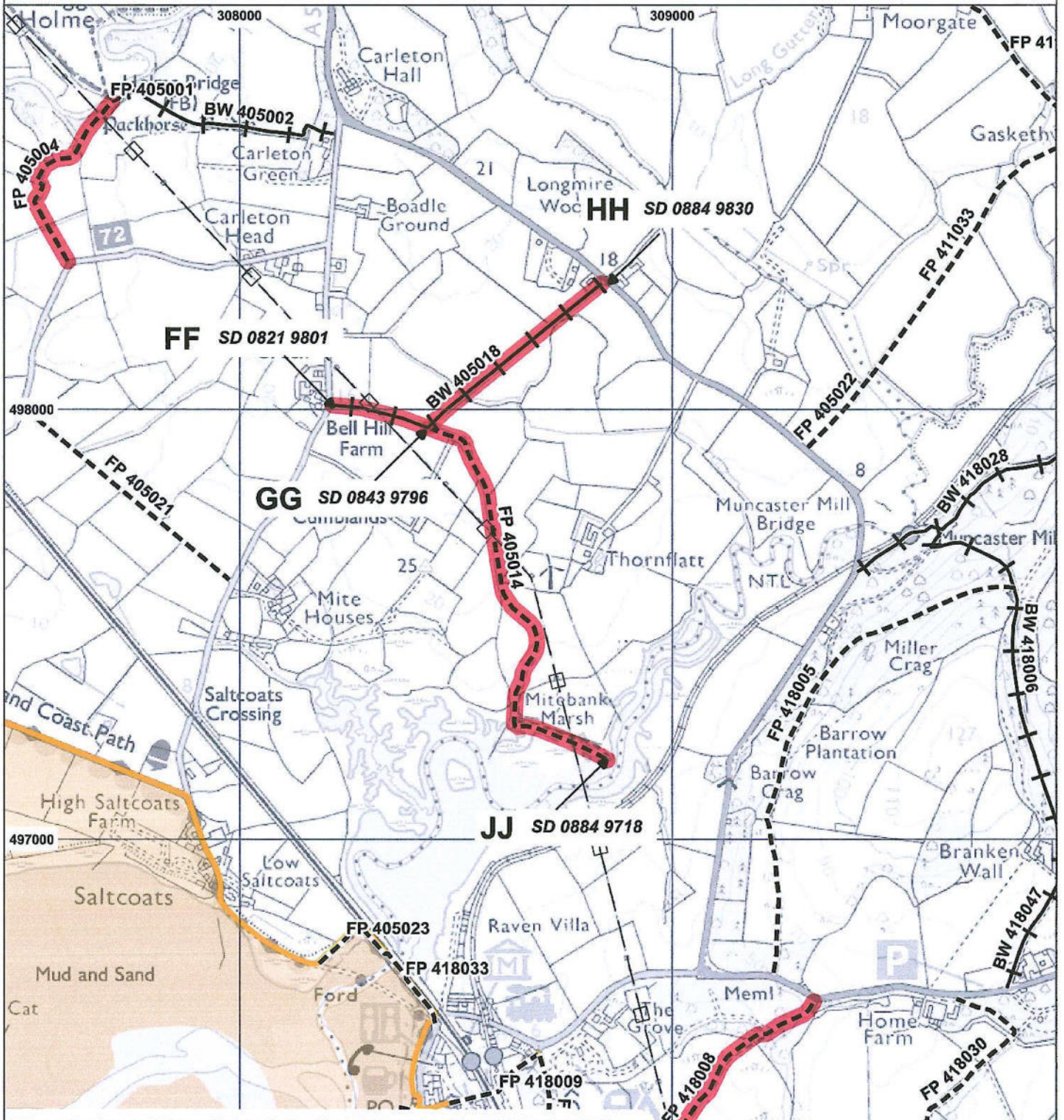
Temporary Traffic Regulation Closure of public rights of way affected by west coast pylon re-cabling works




Lake District
National Park

Road Traffic Regulation Act 1984

PLAN 6



This copy has been made by or with the authority of the Chief Executive of the LDNPA (on behalf of the Highway Authority) pursuant to section 47 of the Copyright, Designs and Patents Act 1988 (the Act). Unless the Act provides a relevant exception to copyright, the copy must not be copied without the prior written permission of the copyright owner.



© Crown copyright and database right 2026
Ordnance Survey AC0000807483
You are not permitted to copy, sub-licence,
distribute or sell any of this data to third
parties in any form
I:\...\Closures & TRO s14\Plan6_405014_018.qgs

- Route closed
- Electricity transmission line
- England Coast Path
- Other public rights of way
- Footpath
- Bridleway

Centre of map:
SD 0867 9756
Date Authored:
26/02/2026

Authorised signatory:

Date: 2/4/2026

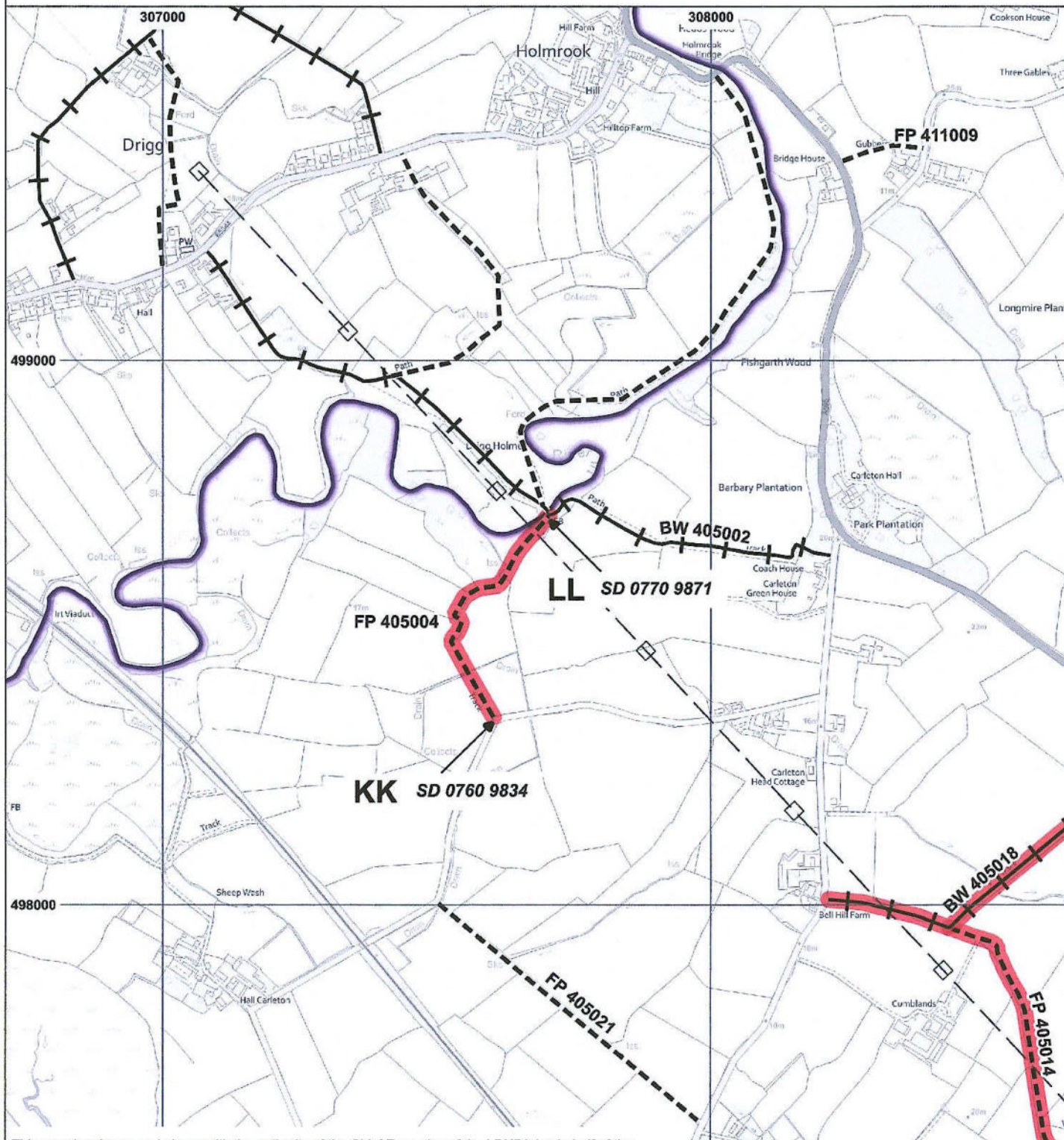
Temporary Traffic Regulation Closure of public rights of way affected by west coast pylon re-cabling works



Lake District
National Park

Road Traffic Regulation Act 1984

PLAN 7



This copy has been made by or with the authority of the Chief Executive of the LDNPA (on behalf of the Highway Authority) pursuant to section 47 of the Copyright, Designs and Patents Act 1988 (the Act). Unless the Act provides a relevant exception to copyright, the copy must not be copied without the prior written permission of the copyright owner.

0 100 200 m

Scale at A4: 1:10,000



© Crown copyright and database right 2026
Ordnance Survey AC0000807483

You are not permitted to copy, sub-licence, distribute or sell any of this data to third parties in any form

I:\...Closures & TRO s14\Plan7_405004.qgs

- Route closed
- Electricity transmission line
- National Park boundary

- Other public rights of way
- Footpath
 - Bridleway

Centre of map:
SD 0768 9854

Date Authored:
26/02/2026

Authorised signatory:



Date: 2/4/2026